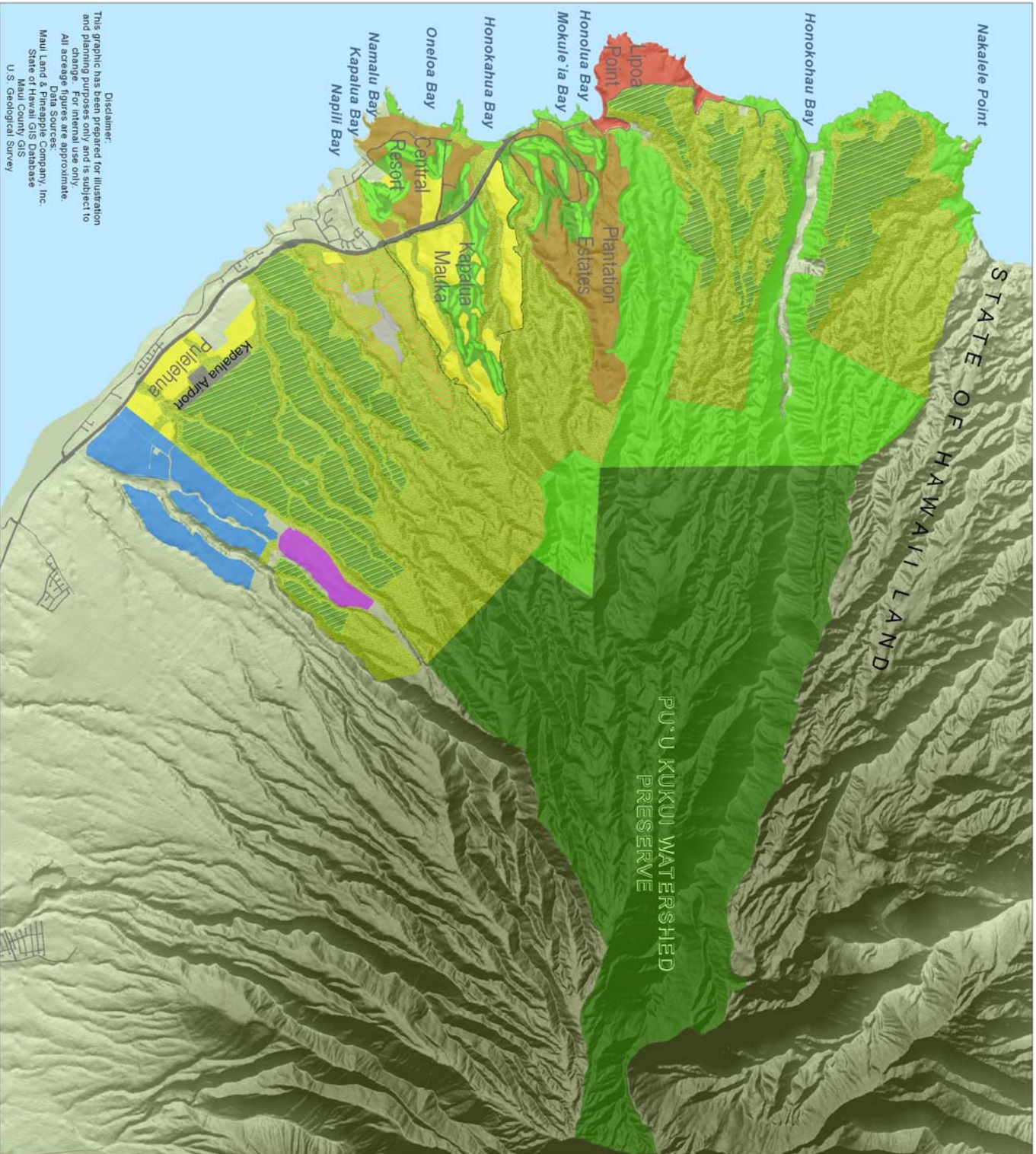





Maui Land & Pineapple Company Inc



Disclaimer:
 This graphic has been prepared for illustration and planning purposes only and is subject to all change. For internal use only.
 All acreage figures are approximate.
 Maui Land & Pineapple Company, Inc.
 State of Hawaii GIS Database
 Maui County GIS
 U.S. Geological Survey




WEST MAUI LAND USE

Conservation

	Pu'u Kukui Preserve	8,304 acs.
	Proposed Makai Conservation Area	3,217 acs.
	Proposed Lipoa Land Trust	255 acs.

Total Conservation Acreage: 11,776 acs.

Active Agriculture

	Conventional Pineapple	2,177 acs.
	Organic Fields	342 acs.
	DHHL Lease	446 acs.
	State of Hawaii Lease	138 acs.

Open Space

	Golf Courses	670 acs.
	Other Open Space (Mostly Gulches and Fallow Fields)	6,375 acs.

Non-Conservation Open Space: 9,564 acs.
 Total Open Space Acreage: 21,340 acs.

Community Development

	Planned Development	751 acs.
	Existing Communities (Includes Joint Partnerships and Private Ownership)	1,050 acs.

Total Community Development Acreage: 1,801 acs.
TOTAL ML&P WEST MAUI OWNERSHIP: 22,091 acs.

